

All information presented in this publication is in the public domain and may be reproduced, reprinted, and redistributed as desired.
















Information provided is accurate to the best of our knowledge and is subject to change on a regular basis without notice. While the DTMB reviews every effort to provide timely and accurate information, we do not warrant the information to be authoritative, complete, factual, or timely. Information is provided on an "as is" and "as available" basis. The State of Michigan disclaims any liability, loss, injury, or damage incurred as a consequence, directly or indirectly, resulting from the use and application of any of the information.

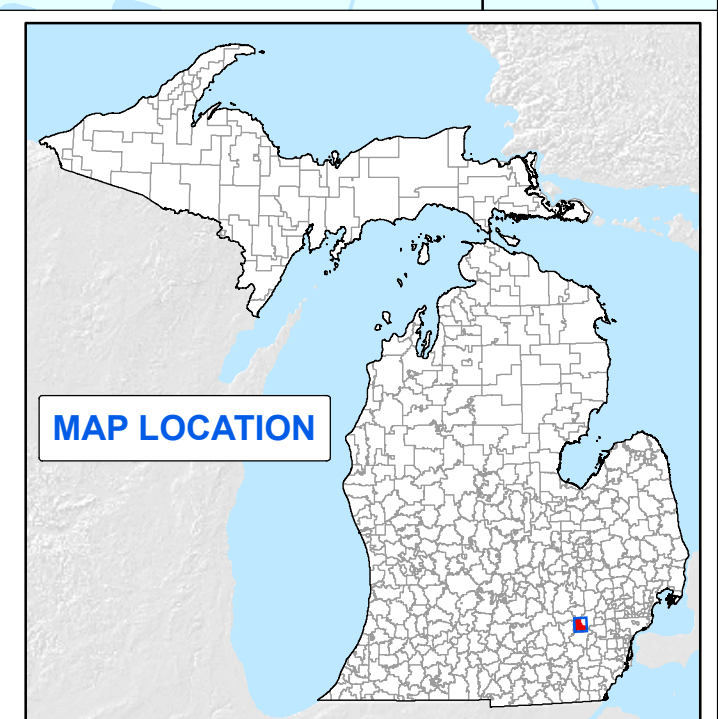


DTMB
Technology, Management & Budget
11/14/13

11/14/13

Legend

- Legend**
- | | | | | | |
|---|-------------------------|---|----------------------|---|-------------------------|
|  | School District |  | Unincorporated Place |  | Railroad |
|  | County |  | School |  | Water Feature |
|  | City |  | Freeway |  | River, Stream, or Drain |
|  | Township |  | Highway | | |
|  | Village |  | Primary Road | | |
|  | Census Designated Place |  | Local Road | | |



Source: Michigan Geographic Framework, v12a