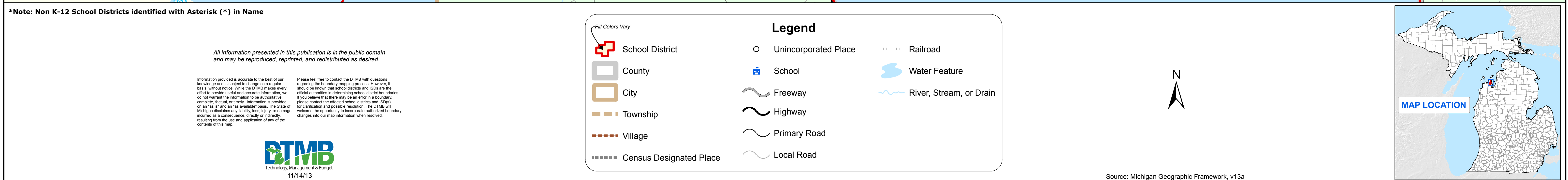
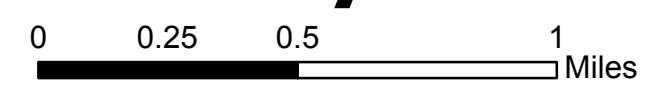


Traverse Bay Area ISD



All information presented in this publication is in the public domain and may be reproduced, reprinted, and redistributed as desired.

Information provided is accurate to the best of our knowledge and is subject to change on a regular basis, without notice. While the DTMB makes every effort to provide useful and accurate information, we do not warrant that the information is authoritative, complete, timely, or timely. Information is provided on an "as is" and an "as available" basis. The State of Michigan disclaims any liability, loss, injury, or damage incurred as a consequence, directly or indirectly, resulting from the use and application of any of the contents of this map.
















Please feel free to contact the DTMB with questions regarding the boundary mapping process. However, it should be known that school districts and ISOs are the official authorities in determining school district boundaries. If you believe that there may be an error in a boundary, please contact the affected school district(s) and ISO(s) for clarification and possible resolution. The DTMB will welcome the opportunity to incorporate authorized boundary changes into our map information when resolved.

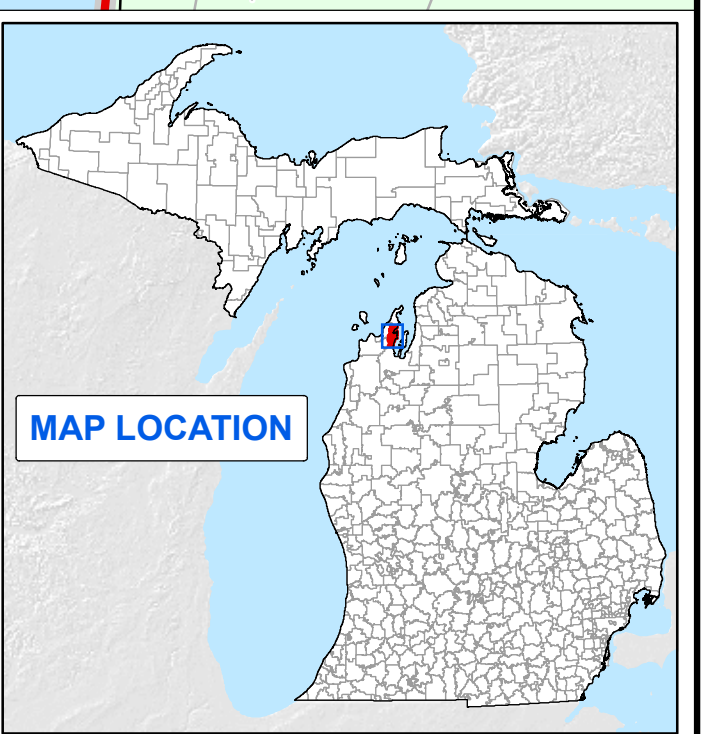


DTMB IVIB
Technology, Management & Budget
11/14/13

11/14/13

Legend

- | | | | | | |
|---|-------------------------|---|----------------------|---|-------------------------|
|  | School District |  | Unincorporated Place |  | Railroad |
|  | County |  | School |  | Water Feature |
|  | City |  | Freeway |  | River, Stream, or Drain |
|  | Township |  | Highway | | |
|  | Village |  | Primary Road | | |
|  | Census Designated Place |  | Local Road | | |



Source: Michigan Geographic Framework, v13a