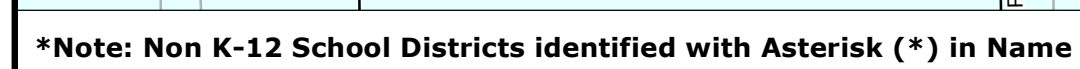



Kalamazoo RESA



All information presented in this publication is in the public domain and may be reproduced, reprinted, and redistributed as desired.

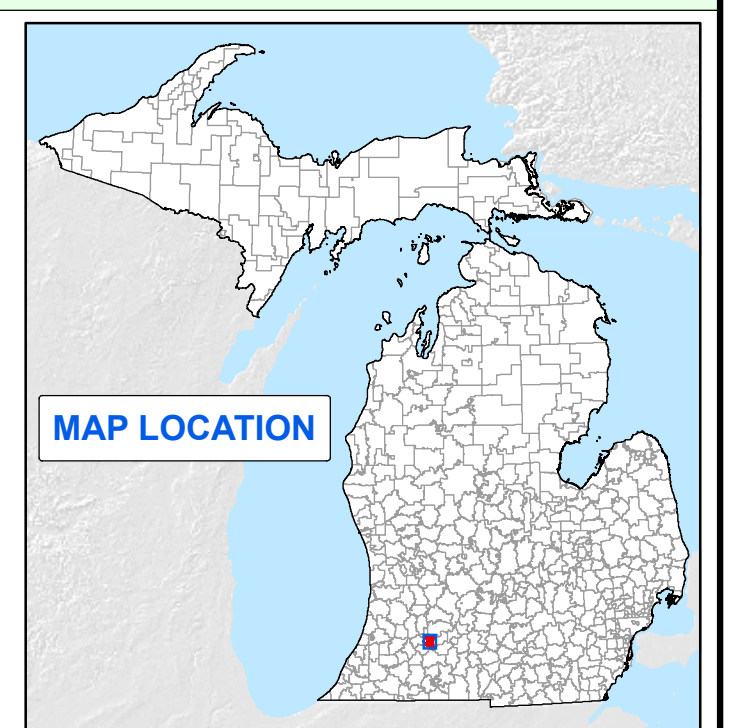
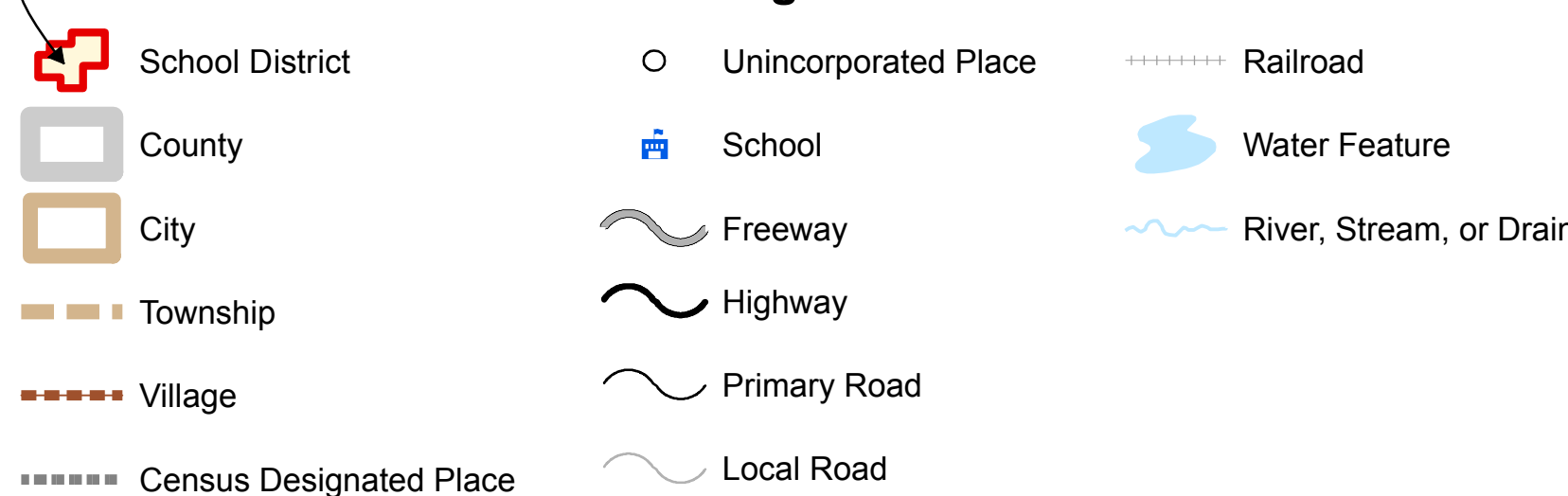
Information provided is accurate to the best of our knowledge and is subject to change on a regular basis, without notice. While the DTMB makes every effort to provide accurate information, the user does not warrant that the information to be authoritative, complete, factual, or free of omission. Information is provided on an "as is" and "as available" basis. The user acknowledges and agrees that the user assumes the risk of loss, injury, or damage incurred as a consequence, directly or indirectly, resulting from the use and application of any of the contents of this map.

Please feel free to contact the DTMB with questions regarding the boundary mapping process. However, it should be known that school districts and ISDs are not responsible for the information in this document. If you believe there may be an error in a boundary, please contact the affected school district and ISDs for clarification and possible resolution. The user understands the obligation to incorporate authorized boundary changes into our map information when resolved.



11/14/13

Legend



Source: Michigan Geographic Framework, v13a